



EXCEL ENGINEERING COLLEGE

(Autonomous)

Approved by AICTE, New Delhi & Affiliated to Anna University, Chennai

Accredited by NBA (AERO,CSE,ECE,MECH), NAAC with "A+" and Recognised by UGC (2f &12B)

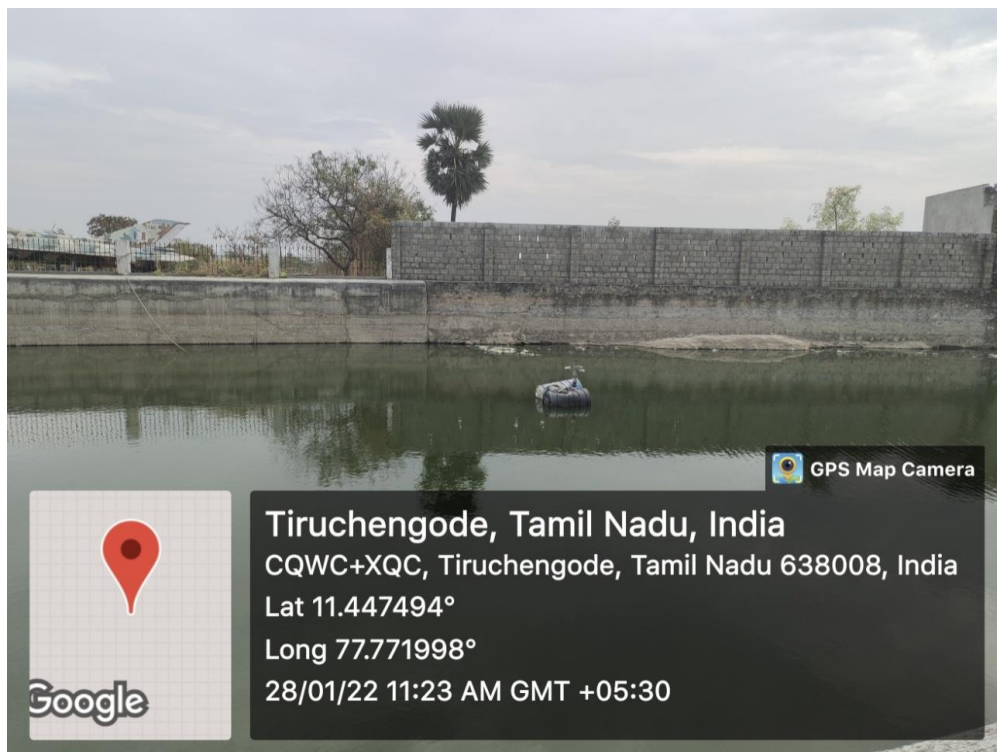
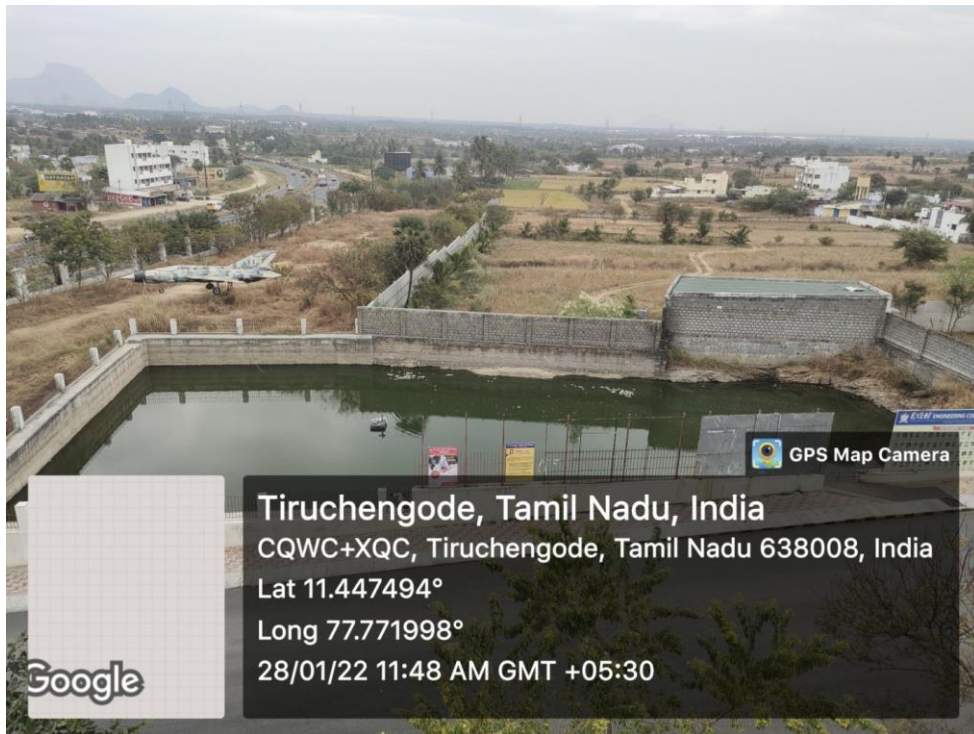
KOMARAPALAYAM – 637303

7.1.4 - Water conservation facilities available in the Institution:

- 1. Rain water harvesting**
- 2. Bore well /Open well recharge**
- 3. Construction of tanks and bunds**
- 4. Waste water recycling**
- 5. Maintenance of water bodies and distribution system in the campus**

1. Rain water harvesting


Rain Water storage well with 6,00,000 Liters Capacity



2. Bore well /Open well recharge





 GPS Map Camera




Tiruchengode, Tamil Nadu, India

CQWC+XQC, Tiruchengode, Tamil Nadu 638008, India

Lat 11.447494°

Long 77.771998°


28/01/22 11:13 AM GMT +05:30




Namakkal, Tamil Nadu, India
CQXC+89W, Excel Rd, Tamil Nadu
638008, India
Lat 11.44804°
Long 77.771008°
09/07/22 01:59 PM

3. Construction of tanks and bunds

Over head storage Tanks



Storage Tank with Pipe lines distributions



Tiruchengode, Tamil Nadu, India
CQWC+XQC, Tiruchengode, Tamil Nadu 638008,
India
Lat 11.447481°
Long 77.771959°
28/01/22 11:07 AM GMT +05:30

GPS Map Camera



Rainwater Storage

Ponds



Water line distribution in Hostel



RO Water Plant



GPS Map Camera




Tiruchengode, Tamil Nadu, India
CQWC+XQC, Tiruchengode, Tamil Nadu 638008, India
Lat 11.447118°
Long 77.772226°
28/01/22 11:04 AM GMT +05:30

4.Waste water recycling






 GPS Map Camera



Pallakkapalayam, Tamil Nadu, India
CQW9+FMR, Pallakkapalayam, Tamil Nadu 638008, India
Lat 11.446133°
Long 77.769147°
12/04/2022 03:31 PM GMT +05:30



 GPS Map Camera



Pallakkapalayam, Tamil Nadu, India
CQW9+FMR, Pallakkapalayam, Tamil Nadu 638008, India
Lat 11.445924°
Long 77.768794°
12/04/2022 09:59 AM GMT +05:30



GPS Map Camera



Pallakkapalayam, Tamil Nadu, India
CQW9+FMR, Pallakkapalayam, Tamil Nadu 638008, India
Lat 11.445715°
Long 77.769475°
12/04/2022 10:01 AM GMT +05:30

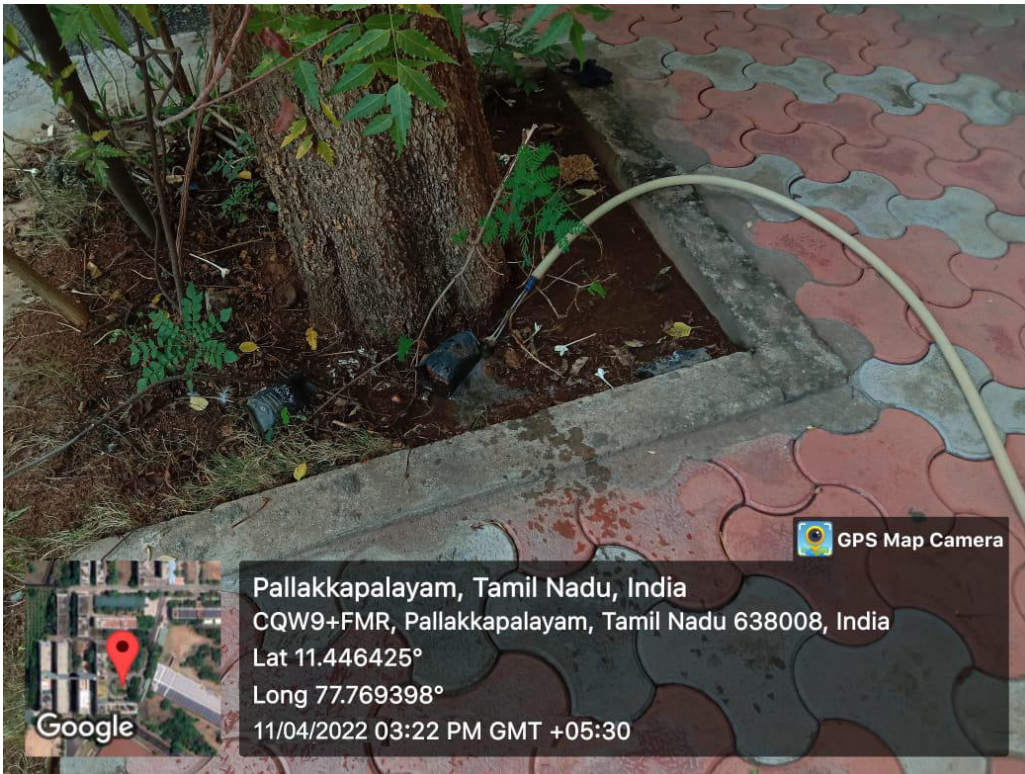


LOCATIONS

GPS Map Camera



Pallakkapalayam, Tamil Nadu, India
CQW9+FMR, Pallakkapalayam, Tamil Nadu 638008, India
Lat 11.445695°
Long 77.769515°
12/04/2022 10:02 AM GMT +05:30



GPS Map Camera

Pallakkapalayam, Tamil Nadu, India
CQW9+FMR, Pallakkapalayam, Tamil Nadu 638008, India
Lat 11.446425°
Long 77.769398°
11/04/2022 03:22 PM GMT +05:30

Google



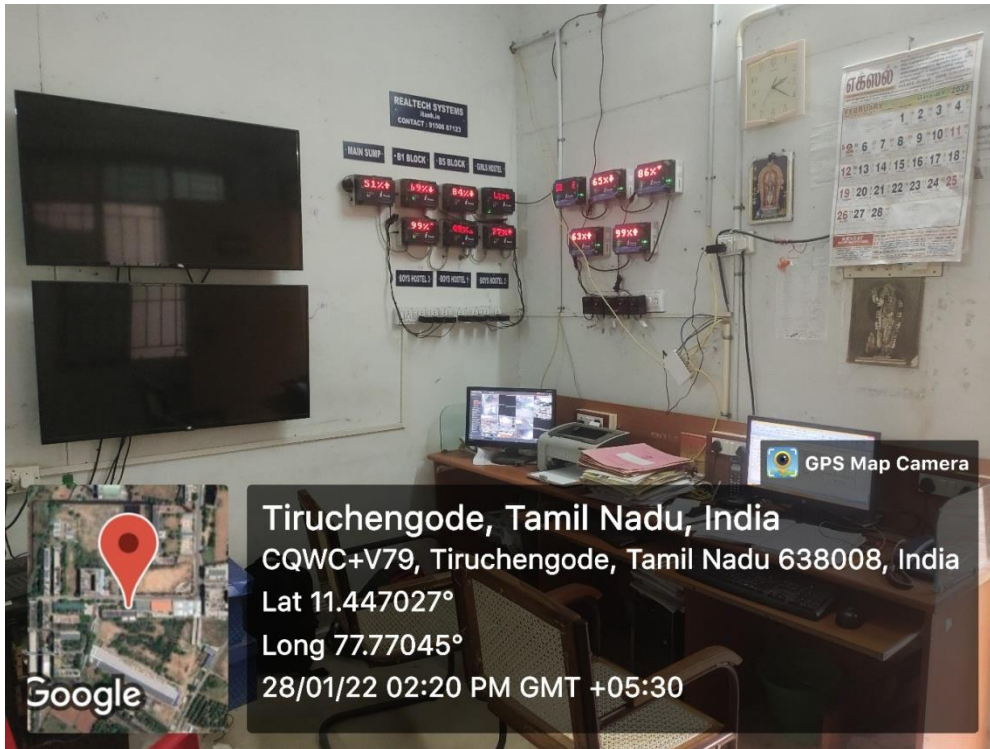
GPS Map Camera

Pallakkapalayam, Tamil Nadu, India
CQW9+FMR, Pallakkapalayam, Tamil Nadu 638008, India
Lat 11.446463°
Long 77.769417°
11/04/2022 03:22 PM GMT +05:30

Google

4. Maintenance of water bodies and distribution system in the campus

24/7 Over Head Tank Water Level Monitoring




Drinking Water distribution to Sump





Tiruchengode, Tamil Nadu, India
CQWC+V79, Tiruchengode, Tamil Nadu 638008, India
Lat 11.446952°
Long 77.770392°
10/04/2022 03:16 PM GMT+05:30




 GPS Map Camera



Tiruchengode, Tamil Nadu, India
CQWC+V79, Tiruchengode, Tamil Nadu 638008, India
Lat 11.446952°
Long 77.770392°
10/04/2022 03:17 PM GMT +05:30



 GPS Map Camera



Pallakkapalayam, Tamil Nadu, India
CQW9+FMR, Pallakkapalayam, Tamil Nadu 638008, India
Lat 11.446133°
Long 77.769147°
12/04/2022 03:30 PM GMT +05:30